

Public right of way evidence form

Name [REDACTED]

Address [REDACTED]

Route of way (known locally as "Landway")

From **Luxted Road** (Grid reference) **TQ 430615**

To **Footpath FP232** (Grid reference) **TQ 424616**

1. Have you used the above way? **YES**

If so: (a) During which years? **1984-2020 (Resident of Downe for 36 years)**

(b) Where were you going to and from? **Exploring footpaths of Downe**

(c) For what purpose? **① Exercise: WALKING AND ② Dog walking**

(d) How many times a year? **③ w/ walking group - every Friday morning
Approx. 4 times a year**

(e) By what means (eg on foot, on horseback)? **ON FOOT**

2. Has the way always run over the same route? If not, give details and dates of any changes.
YES

3. Have there to your knowledge ever been any stiles or gates on the way? If so, state (with details of location) where the stiles or gates stood. **No**

4. If you were working for any owner or occupier of land crossed by the way at the time when you used it, or were then a tenant of any such owner, give particulars and dates. If not, write 'No'.
No

5. If so, did you ever receive any instructions from him as to the use of the way by the public? If so, what were they?

6. Have you ever been stopped or turned back when using this way, or do you know or have you heard of anyone else having been stopped or turned back? If so, state when the interruption took place and give particulars.

No - (never stopped or turned back)

7. Were you ever told by any owner or tenant of the land crossed by the way, or by anyone in their employment, that the way was not public? If so, state when and give particulars and dates.

No - (never)

8. Have you ever known any locked gates or other obstruction to the way? If so, state when and give particulars.

No

9. Have you ever seen notices such as 'Private', 'No Road', 'No Thoroughfare' or 'Trespassers will be Prosecuted' on or near the way? If so, what did the notices say?

New sign: 'PRIVATE ROAD' seen 2020

10. Have you ever asked permission to use the way?

No

11. Please give any other information that you think is relevant on an additional sheet.

I hereby certify that to the best of my knowledge and belief the facts that I have stated are true.

I ~~am~~ am not willing to attend a hearing, public inquiry or court to give evidence on this matter, if this should prove to be necessary.

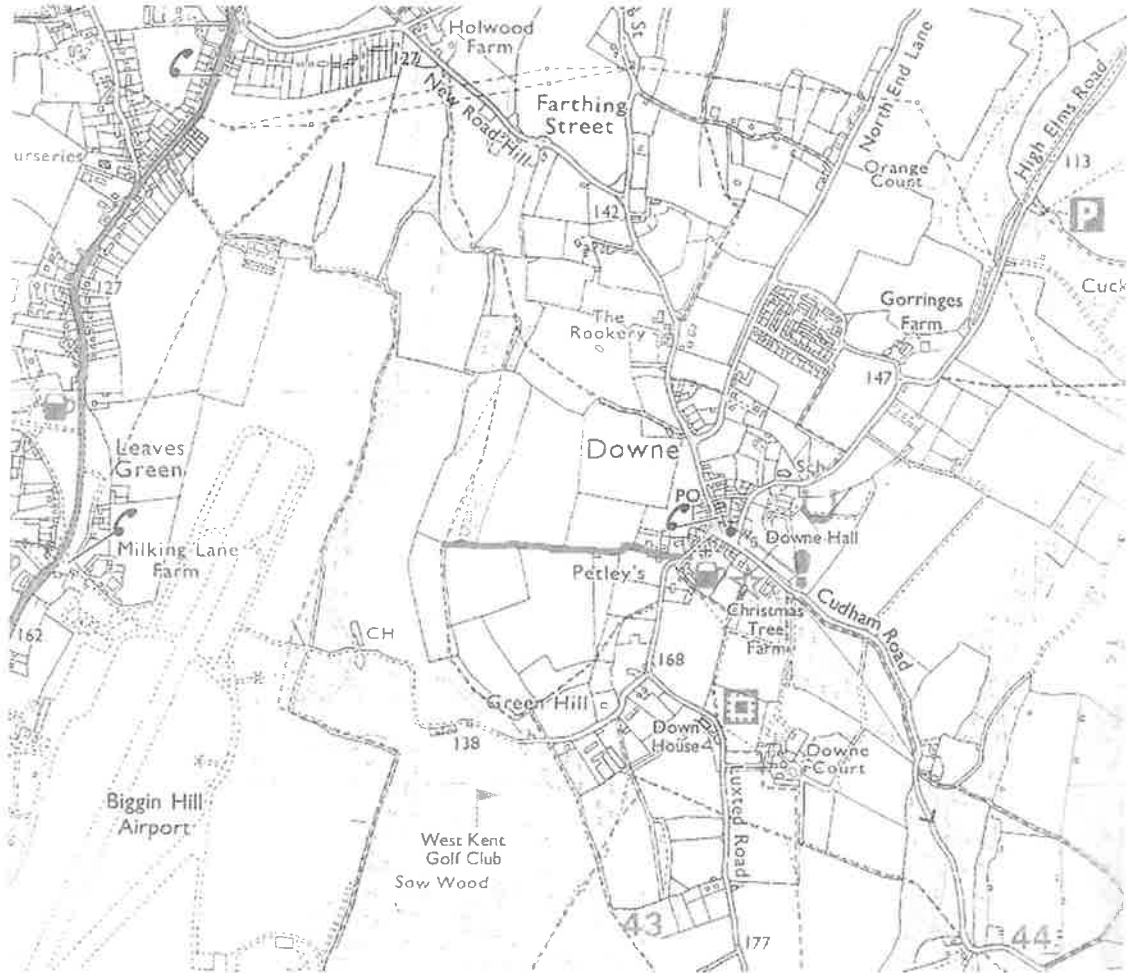
Signature



Date

9. 6. 20 20

“Landway” location on Ordnance Survey map




I confirm that the track marked above in red is the claimed Right of Way known as “Landway” as described in my completed ROW user evidence form attached


Signed [Redacted Signature]

Name [Redacted Name]

Date 20.06.2020

Public right of way evidence form

Name 

Address 

Route of way (known locally as "Landway")

From **Luxted Road** (Grid reference) **TQ 430615**

To **Footpath FP232** (Grid reference) **TQ 424616**

1. Have you used the above way? **YES**

If so: (a) During which years? **1963 - 2003**

(b) Where were you going to and from? **FROM Landway off Luxted**

(c) For what purpose? **FRESH AIR ROAD, DOWN TO GOLF COURSE AND EXERCISE and admire the view.**

(d) How many times a year? **As a family of 6 we made an effort to walk the Landway every month.**

(e) By what means (eg on foot, on horseback)? **ON FOOT FROM 1965**

2. Has the way always run over the same route? If not, give details and dates of any changes.

3. Have there to your knowledge ever been any stiles or gates on the way? If so, state (with details of location) where the stiles or gates stood.

4. If you were working for any owner or occupier of land crossed by the way at the time when you used it, or were then a tenant of any such owner, give particulars and dates. If not, write 'No'.
NO

5. If so, did you ever receive any instructions from him as to the use of the way by the public? If so, what were they?
N/A

6. Have you ever been stopped or turned back when using this way, or do you know or have you heard of anyone else having been stopped or turned back? If so, state when the interruption took place and give particulars.

I have never been stopped or turned back

7. Were you ever told by any owner or tenant of the land crossed by the way, or by anyone in their employment, that the way was not public? If so, state when and give particulars and dates.

I was never told by anyone that the land I walked was restricted. All Downe villagers used the landway as a right of way

8. Have you ever known any locked gates or other obstruction to the way? If so, state when and give particulars.

NO

9. Have you ever seen notices such as 'Private', 'No Road', 'No Thoroughfare' or 'Trespassers will be Prosecuted' on or near the way? If so, what did the notices say?

10. Have you ever asked permission to use the way?

I never asked permission to use the "landway"

11. Please give any other information that you think is relevant on an additional sheet.

I hereby certify that to the best of my knowledge and belief the facts that I have stated are true.

I am/~~am not~~ willing to attend a hearing, public inquiry or court to give evidence on this matter, if this should prove to be necessary.

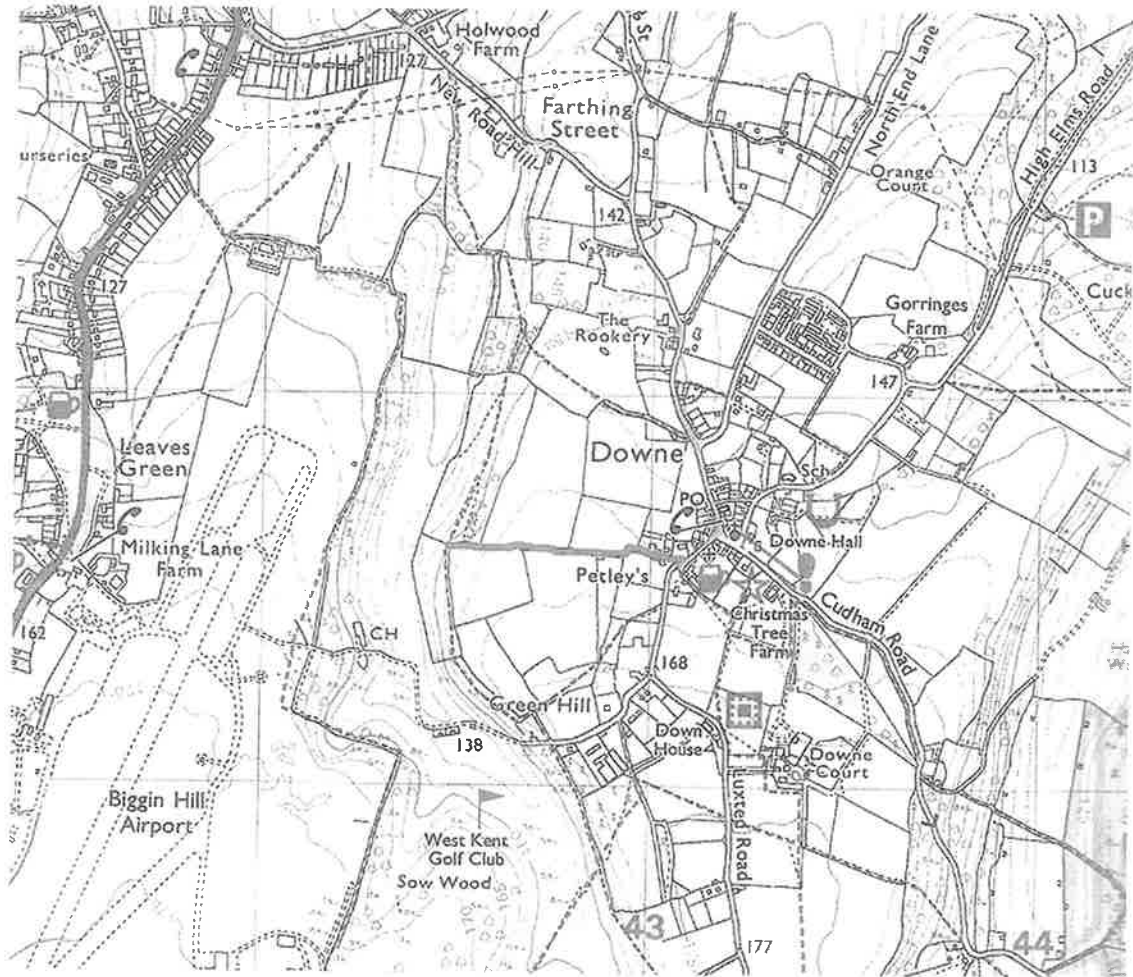
Signature



Date

08/06/2020

"Landway" location on Ordnance Survey map



I confirm that the track marked above in red is the claimed Right of Way known as "Landway" as described in my completed ROW user evidence form attached

Signed

[Redacted Signature]

Name

[Redacted Name]

Date

02/07/2020

Public right of way evidence form

Name [REDACTED]

Address [REDACTED]

Route of way (known locally as "Landway")

From **Luxted Road** (Grid reference) **TQ 430615**

To **Footpath FP232** (Grid reference) **TQ 424616**

1. Have you used the above way? **YES**

If so: (a) During which years? **FROM 1960 — to 2020**

(b) Where were you going to and from? **TO FOOTPATH ALONGSIDE GOLF COURSE AND FROM DOWN.**

(c) For what purpose? **RECREATION AND ACCESS TO GOLF CLUBS**

(d) How many times a year? **MANY AND VARIED OVER THE YEARS**

(e) By what means (eg on foot, on horseback)? **FOOT.**

2. Has the way always run over the same route? If not, give details and dates of any changes.
YES

3. Have there to your knowledge ever been any stiles or gates on the way? If so, state (with details of location) where the stiles or gates stood.
AROUND MIDWAY ALONG THE LANDWAY A FARM GATE WITH STILE ON ITS SOUTH SIDE EXISTED. THIS POSITION IS CLOSE TO THE ADJOINING FIELDS ON THE NORTH SIDE OF THE LANDWAY AS SHOWN ON THE MAP (HEDGES REMOVED)

4. If you were working for any owner or occupier of land crossed by the way at the time when you used it, or were then a tenant of any such owner, give particulars and dates. If not, write 'No'.
NO

5. If so, did you ever receive any instructions from him as to the use of the way by the public? If so, what were they?
N/A

6. Have you ever been stopped or turned back when using this way, or do you know or have you heard of anyone else having been stopped or turned back? If so, state when the interruption took place and give particulars.

No

7. Were you ever told by any owner or tenant of the land crossed by the way, or by anyone in their employment, that the way was not public? If so, state when and give particulars and dates.

No

8. Have you ever known any locked gates or other obstruction to the way? If so, state when and give particulars.

No

9. Have you ever seen notices such as 'Private', 'No Road', 'No Thoroughfare' or 'Trespassers will be Prosecuted' on or near the way? If so, what did the notices say?

10. Have you ever asked permission to use the way?

No

11. Please give any other information that you think is relevant on an additional sheet.

I hereby certify that to the best of my knowledge and belief the facts that I have stated are true.

I am/~~am not~~ willing to attend a hearing, public inquiry or court to give evidence on this matter, if this should prove to be necessary.

Signature



Date

13th June 2020

6. Have you ever been stopped or turned back when using this way, or do you know or have you heard of anyone else having been stopped or turned back? If so, state when the interruption took place and give particulars.

No

7. Were you ever told by any owner or tenant of the land crossed by the way, or by anyone in their employment, that the way was not public? If so, state when and give particulars and dates.

No

8. Have you ever known any locked gates or other obstruction to the way? If so, state when and give particulars.

No

9. Have you ever seen notices such as 'Private', 'No Road', 'No Thoroughfare' or 'Trespassers will be Prosecuted' on or near the way? If so, what did the notices say?

10. Have you ever asked permission to use the way?

No

11. Please give any other information that you think is relevant on an additional sheet.

I hereby certify that to the best of my knowledge and belief the facts that I have stated are true.

I am/~~am not~~ willing to attend a hearing, public inquiry or court to give evidence on this matter, if this should prove to be necessary.

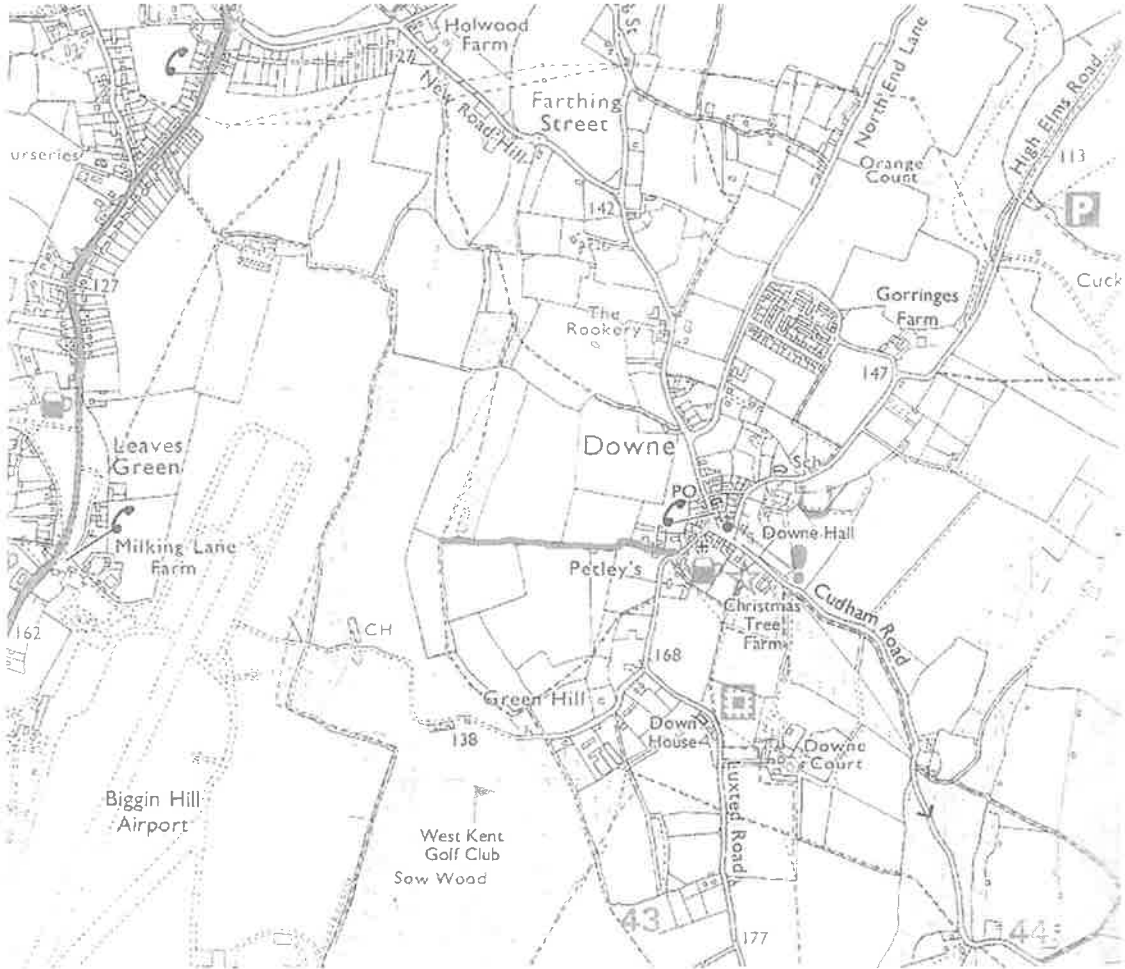
Signature



Date

13th June 2020

"Landway" location on Ordnance Survey map



I confirm that the track marked above in red is the claimed Right of Way known as "Landway" as described in my completed ROW user evidence form attached

Signed 

Name 

Date

Public Right of Way Evidence Form

Personal Details

Name: [REDACTED]
 Address: [REDACTED]
 Post Code: [REDACTED]
 Telephone No: [REDACTED] Date of Birth: 1 March 73
 Occupation: [REDACTED]
 (if retired also give former occupation) [REDACTED]

Identification of the Alleged Route

Description of the Route: (mark route on map) Route linking Lutted Road to footpath on West Kent Golf Club adjacent to Pettys Farm on Lutted Road
 Start Grid Reference: See attached map
 End Grid Reference: " " "
 Name of Route (if named): Landway
 Believed Status of the Route (Footpath, Bridleway, Restricted Byway or Byway Open to All Traffic) Footpath
 Has the route always run on the same route? (If not provide details)

Your Use of the Alleged Route

When did you first use the route? April 2015
 When did you last use the route? February 2020
 Was there a period between those dates that you did not use the route (If Yes, when & why?)
 How did you use the route? (e.g. foot, horse, cycle, carriage, motor vehicle) Foot
 How often did you use the route? Once per month
 If you have stopped using the route, why did you stop? The route has been gated & marked as private

The Nature of Your Use

What was the purpose of your journeys? Regular running & dog walking
 Did you see other people using the route? Yes
 Did other people see you using the route? Yes

Did you encounter or have to remove any obstructions when using the route? (e.g. fences, locked gates etc) (If yes give details)	No
Did you ever ask for permission to use the route? (If yes give details)	No
Were you ever given permission to use the route? (If yes give details)	No
Have you ever owned/occupied land crossed by the route?	No
Have you ever worked for the owner/occupier of the land?	No
If yes, were you ever given any instructions regarding the route? (If yes give details)	N/A
Additional Information	
Were there any stiles, gates or bridges along the route? (If yes, show locations on map)	No
Were there any signs along the route? (If yes, give details & show locations on map)	No
Were you ever stopped, prevented or turned back from using the route? (If yes, give details)	No
Any Other information you consider relevant	

I hereby certify that to the best of my knowledge and belief the facts that I have stated are true.

Signature: [Redacted] Date: 23/6/2020

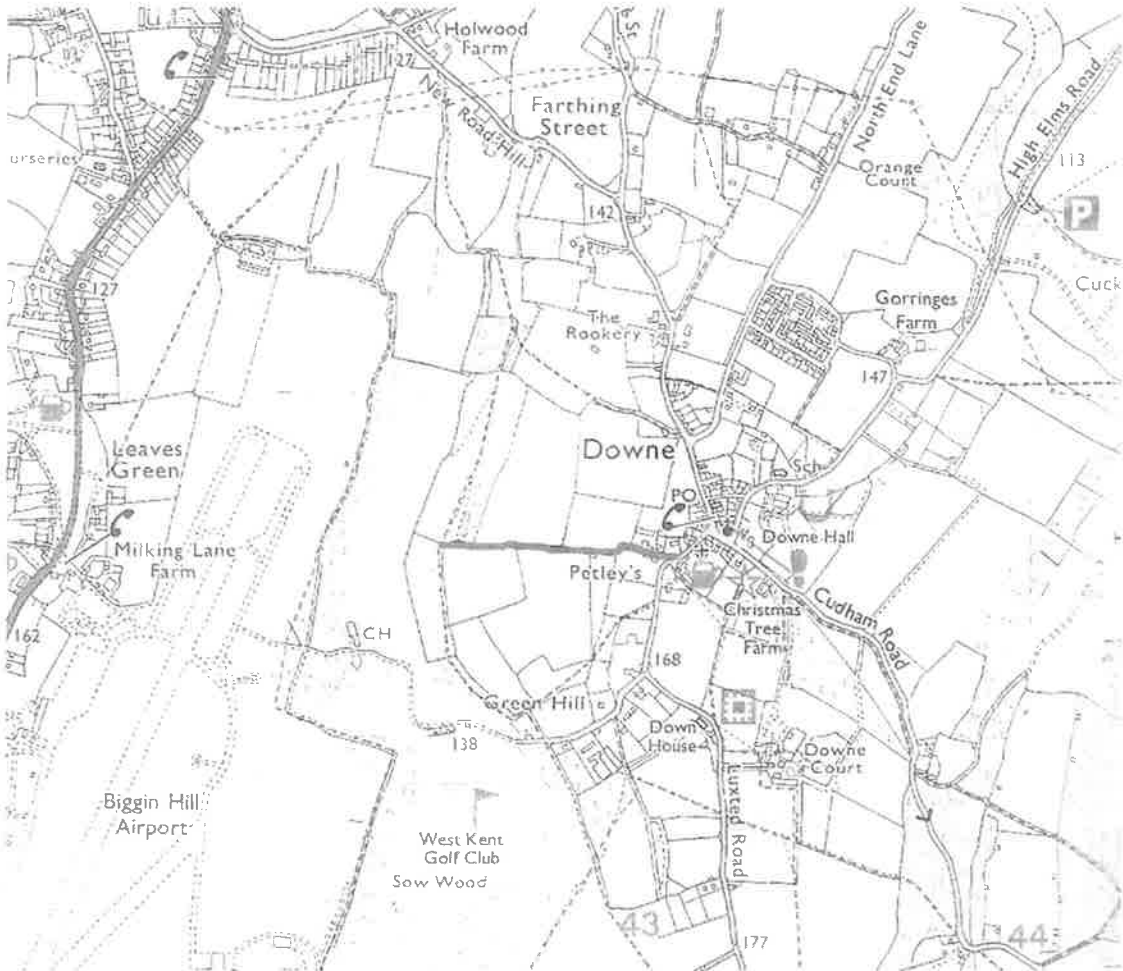
Signature of person taking statement: [Redacted]
(If applicable)

Print Name: [Redacted]

Note:

- 1. You may be interviewed by the investigating Authority to confirm the content of this form
- 2. You may also be asked to attend a public inquiry to give evidence
- 3. The information contained within this form will be in the public domain, and may be disclosed to other parties with an interest in this case. By completing this form you are confirming you consent for such disclosure.

"Landway" location on Ordnance Survey map



I confirm that the track marked above in red is the claimed Right of Way known as "Landway" as described in my completed ROW user evidence form attached

Signed

[Redacted Signature]

Name

[Redacted Name]

Date

23/6/2020

Public Right of Way Evidence Form

Personal Details	
Name:	[REDACTED]
Address:	[REDACTED]
	Post Code: [REDACTED]
Telephone No:	[REDACTED] Date of Birth: [REDACTED]
Occupation: (if retired also give former occupation)	[REDACTED]
Identification of the Alleged Route	
Description of the Route: (mark route on map)	(see attached OS map marked) From Luxted Road, Downe to footpath FP232
Start Grid Reference:	TQ 430615
End Grid Reference:	TQ 424616
Name of Route (if named):	Landway
Believed Status of the Route (Footpath, Bridleway, Restricted Byway or Byway Open to All Traffic)	LANDWAY
Has the route always run on the same route? (If not provide details)	YES
Your Use of the Alleged Route	
When did you first use the route?	AS A BOY (WAY, 50 YRS -60)
When did you last use the route?	3 WEEKS AGO (50)
Was there a period between those dates that you did not use the route (If Yes, when & why?)	YES. I HAVEN'T ALWAYS LIVED IN DOWNE BUT STILL RAN
How did you use the route? (e.g. foot, horse, cycle, carriage, motor vehicle)	FOOT
How often did you use the route?	REGULARLY (weekly?)
If you have stopped using the route, why did you stop?	N/A
The Nature of Your Use	
What was the purpose of your journeys?	WALKING inc. DOG WALKING
Did you see other people using the route?	YES
Did other people see you using the route?	YES

Did you encounter or have to remove any obstructions when using the route? (e.g. fences, locked gates etc) (If yes give details) TAGLE HAVES BEEN FARMY CASES AS TIMES BUT TAGLE WAS HIGH TO CLIMB OVER (STILE)

Did you ever ask for permission to use the route? (If yes give details) N/A

Were you ever given permission to use the route? (If yes give details) N/A

Have you ever owned/occupied land crossed by the route? NO

Have you ever worked for the owner/occupier of the land? NO

If yes, were you ever given any instructions regarding the route? (If yes give details) N/A

Additional Information

Were there any stiles, gates or bridges along the route? (If yes, show locations on map) FARM CASES AS TIMES

Were there any signs along the route? (If yes, give details & show locations on map) NO

Were you ever stopped, prevented or turned back from using the route? (If yes, give details) NO

Any Other information you consider relevant
IT IS AN ANCIENT RIGHT OF WAY
THE LANAWAY WAS THE PUBLIC RIGHTS OF WAY TO THE VILLAGE AUNPT AND CONNECTS TO SWG FOOTPATHS RUNNING ALONG WHAT IS NOW THE GOLF COURSE

I hereby certify that to the best of my knowledge and belief the facts that I have stated are true.

Signature: [Redacted] Date: 15/7/20

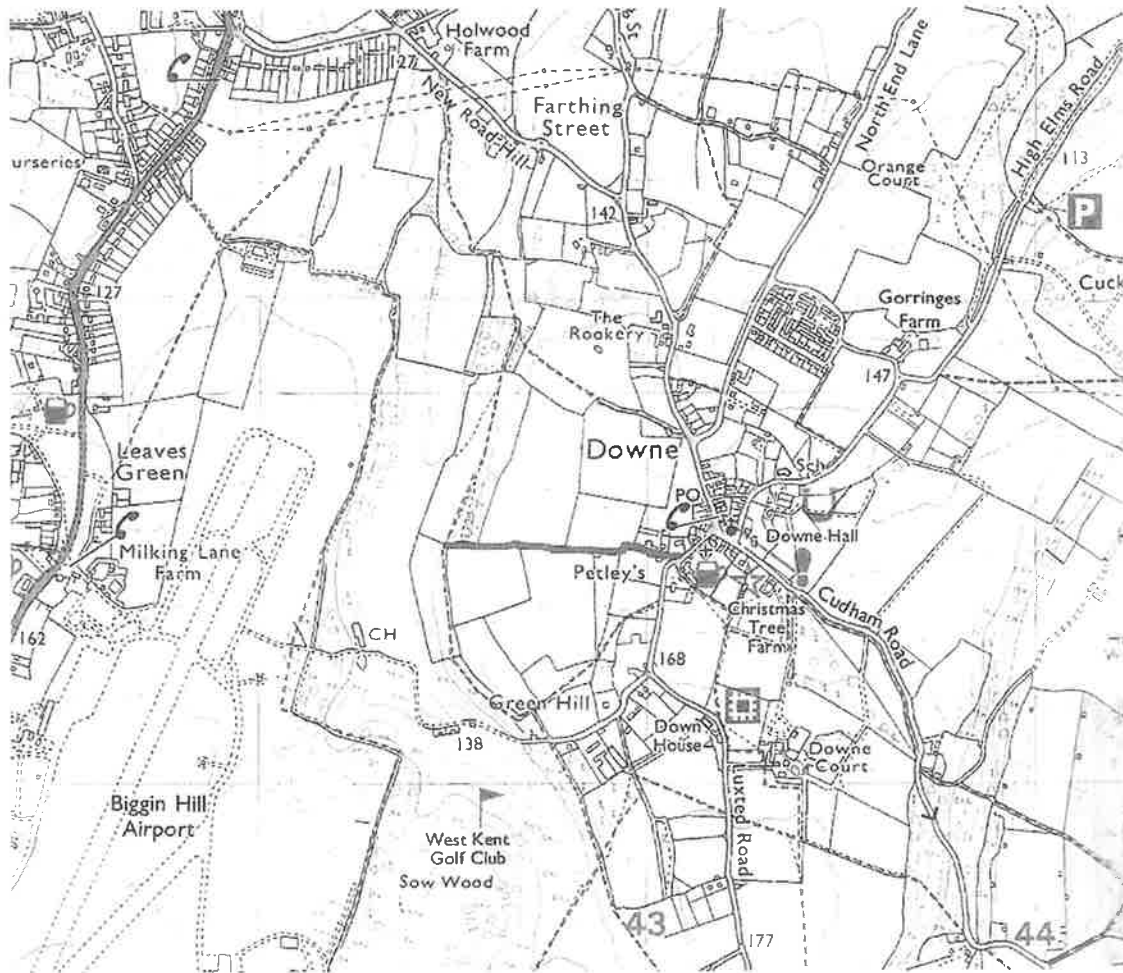
Signature of person taking statement: N/A
 (If applicable)

Print Name: N/A

Note:

1. You may be interviewed by the investigating Authority to confirm the content of this form
2. You may also be asked to attend a public inquiry to give evidence
3. The information contained within this form will be in the public domain, and may be disclosed to other parties with an interest in this case. By completing this form you are confirming you consent for such disclosure.

"Landway" location on Ordnance Survey map



I confirm that the track marked above in red is the claimed Right of Way known as "Landway" as described in my completed ROW user evidence form attached

Signed

[Redacted signature]

Name

[Redacted name]

Date

15/7/20

Public Right of Way Evidence Form

<u>Personal Details</u>	
Name:	[REDACTED]
Address:	[REDACTED]
	Post Code: [REDACTED]
Telephone No:	[REDACTED] Date of Birth: [REDACTED]
Occupation: (if retired also give former occupation)	[REDACTED]
<u>Identification of the Alleged Route</u>	
Description of the Route: (mark route on map)	(see attached OS map marked) From Luxted Road, Downe to footpath FP232
Start Grid Reference:	TQ 430615
End Grid Reference:	TQ 424616
Name of Route (if named):	Landway
Believed Status of the Route (Footpath, Bridleway, Restricted Byway or Byway Open to All Traffic)	
Has the route always run on the same route? (If not provide details)	YES, TO MY KNOWLEDGE
<u>Your Use of the Alleged Route</u>	
When did you first use the route?	IN THE MID-1960s
When did you last use the route?	FEBRUARY 2020
Was there a period between those dates that you did not use the route (If Yes, when & why?)	1982-83 - I WAS LIVING ABROAD
How did you use the route? (e.g. foot, horse, cycle, carriage, motor vehicle)	AS A PEDESTRIAN
How often did you use the route?	1960s - 1970s ONCE PER MONTH; THEREAFTER ONCE PER QUARTER
If you have stopped using the route, why did you stop?	I CONTINUE TO USE THE ROUTE
<u>The Nature of Your Use</u>	
What was the purpose of your journeys?	TO LINK WITH THE FOOTPATH NETWORK AROUND THE VILLAGE. THE PURPOSE OF MY JOURNEY WAS JUST A WALK TO ENJOY THE COUNTRYSIDE
Did you see other people using the route?	YES
Did other people see you using the route?	THEY MUST HAVE DONE

Did you encounter or have to remove any obstructions when using the route? (e.g. fences, locked gates etc) (If yes give details)	ABOUT THREE YEARS AGO THE WEST END OF THE LANDWAY WAS ALLOWED TO BECOME OVERGROWN AND IMPASSABLE. OTHERWISE I HAVE NEVER ENCOUNTERED ANY OBSTRUCTION. IN THE PAST I OCCASIONALLY MET THE THEN FARMER, MR SESSIONS, AND THE LANDOWNER, MR HOWIE, AND NEITHER EVER SAID ANYTHING ABOUT THE LANDWAY BEING PRIVATE AND NOT A PUBLIC RIGHT OF WAY.
Did you ever ask for permission to use the route? (If yes give details)	SO I HAVE NEVER FELT THE NEED TO SEEK PERMISSION.
Were you ever given permission to use the route? (If yes give details)	
Have you ever owned/occupied land crossed by the route?	I HAVE NEVER OWNED / OCCUPIED LAND CROSSED BY THE ROUTE.
Have you ever worked for the owner/occupier of the land?	I HAVE NOT WORKED FOR ANYONE WITH AN INTEREST IN THE LANDWAY OR THE ADJACENT FIELDS.
If yes, were you ever given any instructions regarding the route? (If yes give details)	
Additional Information	THE ONLY GATE WAS WHERE THERE IS PRESENTLY A GATE AT THE WESTERN END OF THE LANDWAY, WHERE IT JOINS A RECOGNISED FOOTPATH NEAR TO WHERE THERE ARE TWO QUARRIES, THAT USED TO BE USED BY VILLAGERS AS DUMPS FOR LARGE ITEMS OF HOUSEHOLD WASTE. I DON'T RECALL THERE BEING ANY SIGNS. I HAVE NEVER BEEN STOPPED, PREVENTED OR TOLD TO TURN BACK FROM USING THE ROUTE. IN THE LATE 1970s MYSELF AND MY BROTHERS BECAME VERY INTERESTED IN DIGGING THE OLD VILLAGE BOTTLE DUMP JUST UP FROM THE GATE MENTIONED ABOVE. WE DUG THE GROUND THERE OVER THE COURSE OF A YEAR OR TWO, AND TO THE KNOWLEDGE OF THE THEN FARMER AND HIS WIFE, MR. & MRS. SESSIONS. I REMEMBER MEETING MRS SESSIONS WHILST I WAS DIGGING AT THE DUMP BUT SHE MOST DEFINITELY NEVER SAID THAT WE WEREN'T ALLOWED TO BE THERE.
Were there any stiles, gates or bridges along the route? (If yes, show locations on map)	
Were there any signs along the route? (If yes, give details & show locations on map)	
Were you ever stopped, prevented or turned back from using the route? (If yes, give details)	
Any Other information you consider relevant	CONTINUED BELOW.

I hereby certify that to the best of my knowledge and belief the facts that I have stated are true.

Signature: [Redacted] Date: 13.07.2020

Signature of person taking statement: (If applicable)

Print Name: [Redacted]

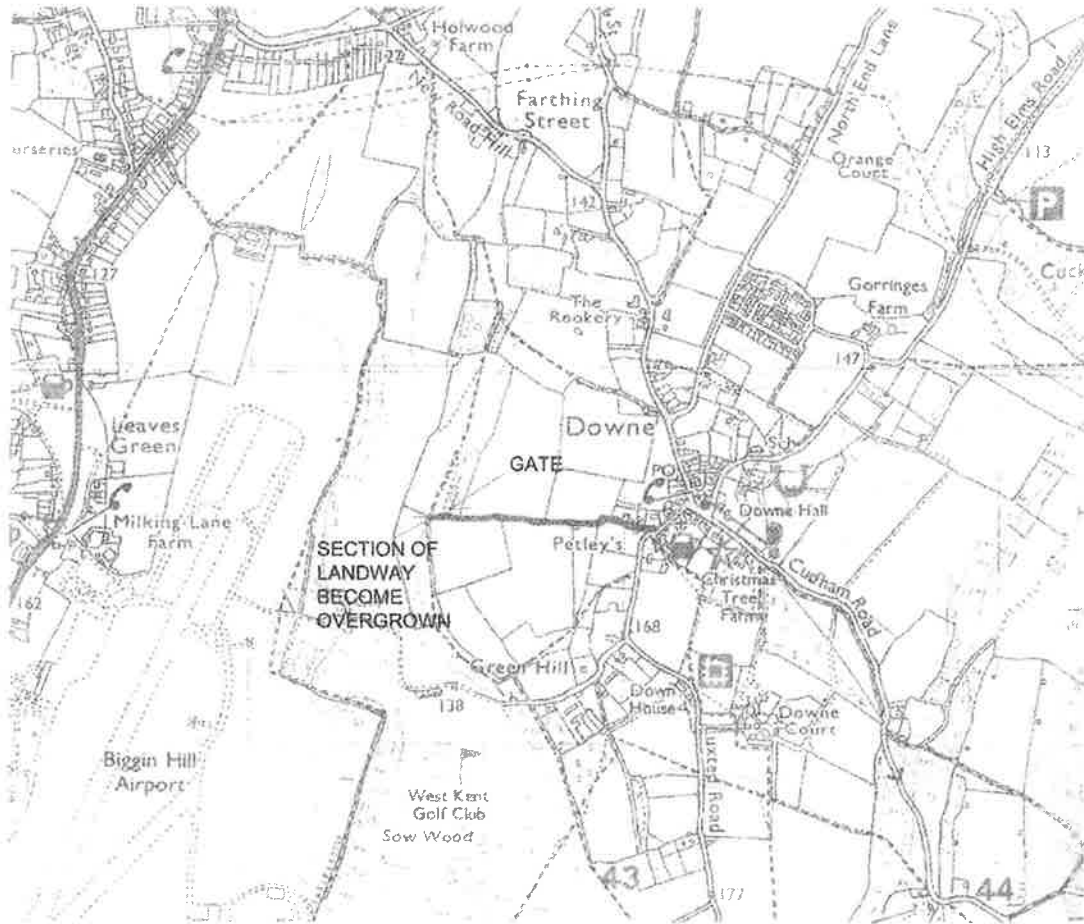
Note:

1. You may be interviewed by the investigating Authority to confirm the content of this form
2. You may also be asked to attend a public inquiry to give evidence
3. The information contained within this form will be in the public domain, and may be disclosed to other parties with an interest in this case. By completing this form you are confirming you consent for such disclosure.

CONTINUED...AS THE NAME IMPLIES, THE LANDWAY IS AN ANCIENT ROUTE THAT ALLOWED VILLAGERS ACCESS TO THE 3 FOOTPATHS (ONCE 4 - SEE 1871 MAP EXTRACT ATTACHED) TO THE WEST SIDE OF THE VILLAGE. THE ORIGINAL PURPOSE OF THE LANDWAY WAS, AS ITS NAME SUGGESTS, TO ALLOW ACCESS FOR VILLAGERS TO THEIR LAND, WHICH WOULD ONCE UPON A TIME HAVE BEEN COMMON LAND. AS TYPICAL OF VILLAGES SUCH AS DOWNE, THE VILLAGE ORIGINALLY HAD 4 ROUTES TO AND FROM THE VILLAGE CENTRE FOLLOWING THE POINTS OF THE COMPASS - TO THE NORTH, EAST, SOUTH, AND TO THE WEST. WHEREAS THE OTHER THREE EVENTUALLY BECAME METALLED ROADS, THE LANDWAY, TO THE WEST, HAS REMAINED A TRACK. AS CAN BE SEEN FROM THE 1871 MAP, THE LANDWAY IS DRAWN AS A ROUTE OF EQUAL IMPORTANCE TO THE OTHER MAIN ROUTES IN AND OUT OF THE VILLAGE. AT THAT TIME THE LANDWAY AT ITS WESTERN END CONNECTED TO A FOOTPATH THAT CONTINUED WESTWARDS - AND POSSIBLY OTHER SETTLEMENTS. THE NAME LANDWAY IS NOT UNIQUE. OTHER LANDWAYS EXIST ELSEWHERE (E.G. IN THE NEARBY VILLAGE OF SHOREHAM, WHICH INCIDENTALLY IS OFFICIALLY RECOGNISED AS A PUBLIC RIGHT OF WAY) AND SOMETIMES I BELIEVE, THE TERM LANEWAY IS USED FOR THE SAME TYPE OF TRACK, ALLOWING PUBLIC ACCESS TO OTHER LAND AND OTHER RIGHTS OF WAY.



"Landway" location on Ordnance Survey map



I confirm that the track marked above in red is the claimed Right of Way known as "Landway" as described in my completed ROW user evidence form attached

Signed [Redacted Signature]

Name [Redacted Name]

Date 13.07.2020

Public Right of Way Evidence Form

<u>Personal Details</u>	
Name:	[REDACTED]
Address:	[REDACTED]
Post Code:	[REDACTED]
Telephone No:	[REDACTED]
Date of Birth:	3-6-62
Occupation: (if retired also give former occupation)	[REDACTED]
<u>Identification of the Alleged Route</u>	
Description of the Route: (mark route on map)	(see attached OS map marked) From Luxted Road, Downe to footpath FP232
Start Grid Reference:	TQ 430615
End Grid Reference:	TQ 424616
Name of Route (if named):	Landway
Believed Status of the Route (Footpath, Bridleway, Restricted Byway or Byway Open to All Traffic)	
Has the route always run on the same route? (If not provide details)	
<u>Your Use of the Alleged Route</u>	
When did you first use the route?	Summer 2000
When did you last use the route?	February 2020
Was there a period between those dates that you did not use the route (If Yes, when & why?)	No
How did you use the route? (e.g. foot, horse, cycle, carriage, motor vehicle)	on foot
How often did you use the route?	on every visit to Downe, approx. every 6 weeks.
If you have stopped using the route, why did you stop?	N/A
<u>The Nature of Your Use</u>	
What was the purpose of your journeys?	leisure - dog walking r walks with family
Did you see other people using the route?	yes
Did other people see you using the route?	yes

Did you encounter or have to remove any obstructions when using the route? (e.g. fences, locked gates etc) (If yes give details) NO

Did you ever ask for permission to use the route? (If yes give details) NO

Were you ever given permission to use the route? (If yes give details) NO

Have you ever owned/occupied land crossed by the route? NO

Have you ever worked for the owner/occupier of the land? NO

If yes, were you ever given any instructions regarding the route? (If yes give details) N/A

Additional Information

Were there any stiles, gates or bridges along the route? (If yes, show locations on map) NO

Were there any signs along the route? (If yes, give details & show locations on map) NO

Were you ever stopped, prevented or turned back from using the route? (If yes, give details) NO

Any Other information you consider relevant

I hereby certify that to the best of my knowledge and belief the facts that I have stated are true.

Signature:  Date: 13/7/20

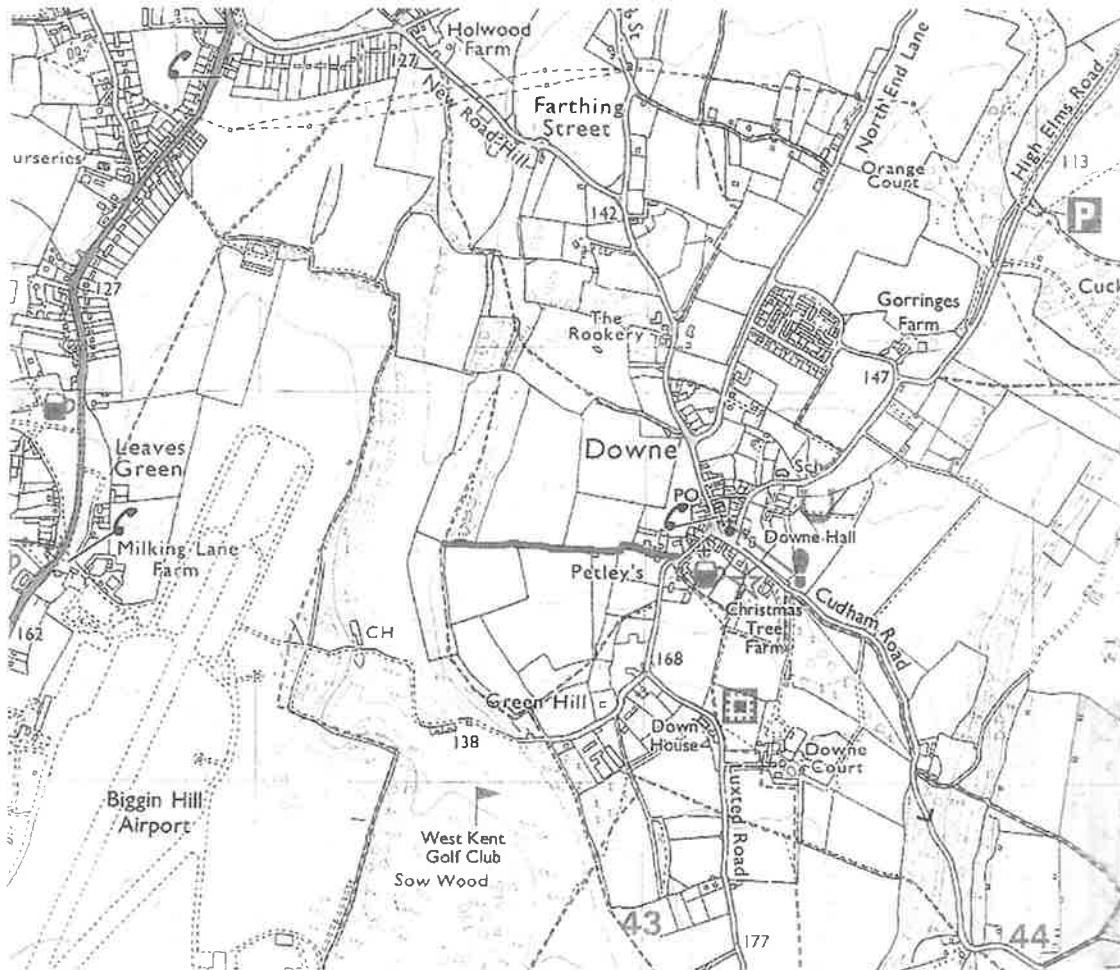
Signature of person taking statement:
(If applicable)

Print Name: 

Note:

1. You may be interviewed by the investigating Authority to confirm the content of this form
2. You may also be asked to attend a public inquiry to give evidence
3. The information contained within this form will be in the public domain, and may be disclosed to other parties with an interest in this case. By completing this form you are confirming you consent for such disclosure.

"Landway" location on Ordnance Survey map



I confirm that the track marked above in red is the claimed Right of Way known as "Landway" as described in my completed ROW user evidence form attached

Signed

Name

Date

Public right of way evidence form

Name

Address

Route of way (known locally as "Landway")From **Luxted Road**(Grid reference) **TQ 430615**To **Footpath FP232**(Grid reference) **TQ 424616**1. Have you used the above way? **YES**If so: (a) During which years? **1970-1976**(b) Where were you going to and from? **HOME TO SCHOOL
+ BACK**(c) For what purpose? **TO SCHOOL + HOME**(d) How many times a year? **40**(e) By what means (eg on foot, on horseback)? **ON FOOT**

2. Has the way always run over the same route? If not, give details and dates of any changes.

YES

3. Have there to your knowledge ever been any stiles or gates on the way? If so, state (with details of location) where the stiles or gates stood.

**MAY HAVE BEEN A STILE AT END
OF TRACK ADJOINING FIELD.**

4. If you were working for any owner or occupier of land crossed by the way at the time when you used it, or were then a tenant of any such owner, give particulars and dates. If not, write 'No'.

N/A

5. If so, did you ever receive any instructions from him as to the use of the way by the public? If so, what were they?

N/A

6. Have you ever been stopped or turned back when using this way, or do you know or have you heard of anyone else having been stopped or turned back? If so, state when the interruption took place and give particulars.

N/A

7. Were you ever told by any owner or tenant of the land crossed by the way, or by anyone in their employment, that the way was not public? If so, state when and give particulars and dates.

NO

8. Have you ever known any locked gates or other obstruction to the way? If so, state when and give particulars.

NO

9. Have you ever seen notices such as 'Private', 'No Road', 'No Thoroughfare' or 'Trespassers will be Prosecuted' on or near the way? If so, what did the notices say?

NO

10. Have you ever asked permission to use the way?

NO

11. Please give any other information that you think is relevant on an additional sheet.

I hereby certify that to the best of my knowledge and belief the facts that I have stated are true.

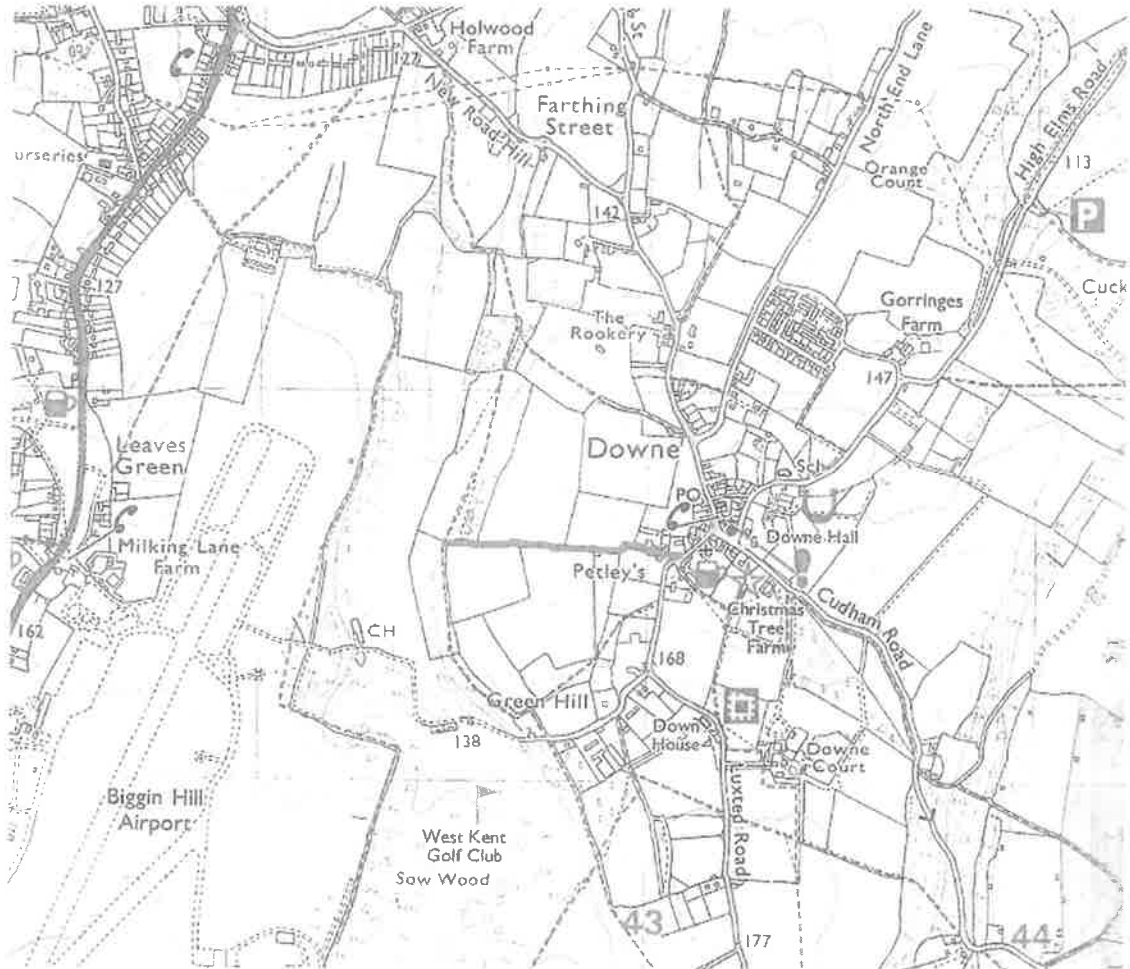
I ~~am~~/am not willing to attend a hearing, public inquiry or court to give evidence on this matter, if this should prove to be necessary

Signature



Date 1/6/20

"Landway" location on Ordnance Survey map



I confirm that the track marked above in red is the claimed Right of Way known as "Landway" as described in my completed ROW user evidence form attached

Signed [Redacted]

Name [Redacted]

Date 1/6/20